
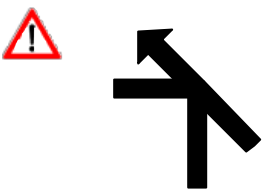
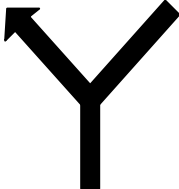
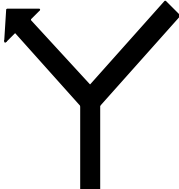
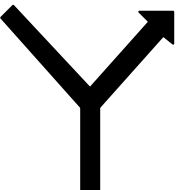


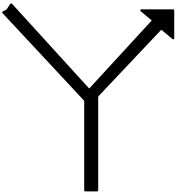


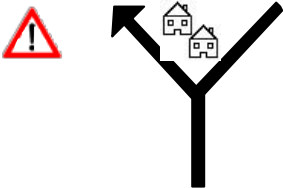


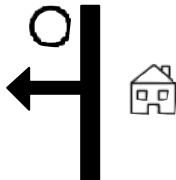
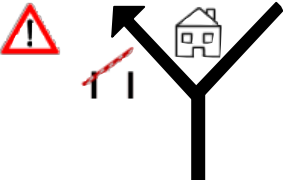


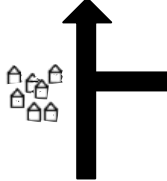
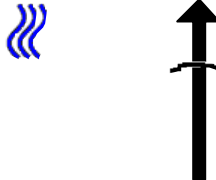

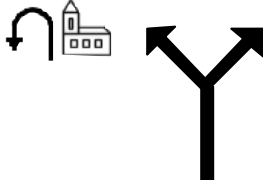
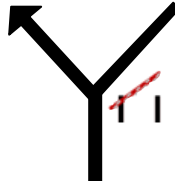
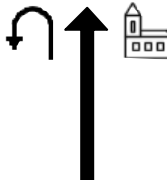


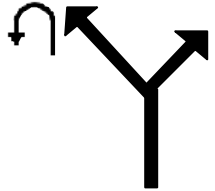
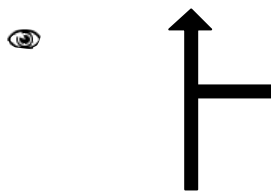


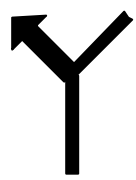
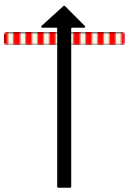


- Appennino Cesenate -	Partenza da San Piero - Bagno Lunghezza totale: 57,650 km
------------------------	--

0.00 0.00		Dalla piazza di San Piero in Bagno imboccare via Cavour, unico senso possibile, poi passare sul ponte ad arco. 00
0.00 0.00		Lasciare il campanile sulla DX 01
250.00 250.00		Attenzione, strada a due corsie 02
750.00 500.00		Seguire direzione Passo del Carnaio. Seguire principale per S. Sofia 03
1850.00 1100.00		Seguire strada principale direzione S. Sofia, in salita 04
4400.00 2550.00		In salita verso il passo 05
5850.00 1450.00		Direzione Cesena - Spinello sulla cresta 06
9350.00 3500.00		Lasciare asfalto per sterrato. Gruppo di case bianche, quercia Attenzione: poco visibile! 07

10250.00 900.00		Verso i campi 08
10950.00 700.00		Inizio asfalto WP: N 43°55,36' E 11°56,81' 09
11200.00 250.00		Attenzione, lasciare ò'asfalto per lo sterrato 10
12200.00 1000.00		Attenzione: tenere la SX poi subito a DX Procedere a passo d'uomo Stalle e allevamento di polli 11
12250.00 50.00		Prendere l'unico sterrato, lasciare le case a destra WP: N 43°22,24' E 11°55,86' 12
13250.00 1000.00		Inizio asfalto 13
13950.00 700.00		Lasciare l'asfalto per lo sterrato in discesa 14
14950.00 1000.00		Attenzione: discesa impegnativa, chiudere i cancelli WP: N 43°54,47' E 11°54,86' 15
16550.00 1600.00		A SX per Molino per Molino di Culmolle, poi si torna sulla stessa strada e si svolta a DX. Vista cascate e calanchi 16

17200.00 650.00		Inizio asfalto. Seguire direzione Poggio alla Lastra 17
20000.00 2800.00		Passare Poggio alla Lastra WP: N 43°54,01' E 11°54,06' 18
21200.00 1200.00		Inizio sterrato in direzione Ca' di Veroli. Cascate. WP: N 43°53,46' E 11°54,01' 19
22750.00 1550.00		A SX sentiero per Rio Salso, inizio Parco delle Foreste Casentinesi 20
24350.00 1600.00		Prima a SX, deviazione per santuario di Pietra Pazza. Poi proseguire a DX 21
24700.00 350.00		A DX visita Molino delle Cortine. Passare la sbarra 22
29200.00 4500.00		Visita al santuario, sentieri per il parco. Inversione, tornare indietro WP: N 43°50,37' E 11°53,76' 23
34050.00 4850.00		Direzione Strabbatenza sul ponte 24
38750.00 4700.00		Edicola votiva a SX WP: N 43°52,78' E 11°52,40' 25

40250.00 1500.00		Passo del Vinco. Prima a SX, poi torniamo indietro e svoltiamo a DX. m 952 slm WP: N 43°52,69' E 11°51,73'	26
44950.00 4700.00		Vista panoramica WP: N 43°50,63' E 11°52,04'	27
45350.00 400.00		Sentiero per Siepe dell'Orso Invertire la marcia e tornare indietro	28
50450.00 5100.00		Passo del Vinco In discesa sterrato monte Felterona Campigna	29
56550.00 6100.00		Inizio asfalto. Borgo di Ridracoli	30
57650.00 1100.00		Ingresso diga Fine itinerario	31